



## LOCAL HGV TRAFFIC THROUGH PENISTONE TOWN CENTRE

■■■■ on map overleaf  
(collections/deliveries in Penistone, Springvale and Green Road)



### From A628 Bridge traffic lights

- under 14'9" bridge bear left
- bear right in town centre - Market Street *do not carry straight on or turn left into Church Street which is narrow and one-way*



### Emergency Contact Nos

Railtrack 01904 525895  
SY Police 01142 202020  
BMBC Highways 01226 773555

- For Springvale turn left 50 metres by chip shop into Shrewsbury Road, then under 2 arch bridges 16'0" and 14'9"




- For Green Road carry on High Street turn left 400 metres to Green Road
- BEWARE of 10'9" hidden arch bridge at end of Green Road, Springvale



### Springvale from A629


- Turn right in Oxspring onto B6462 - 30 mph
- 13'3" max rail bridge at end of village
- do not use for access to Green Road - 10'9" hidden arch bridge



JANUARY 2004

# Penistone Hauliers Guide

Routes avoiding low bridges



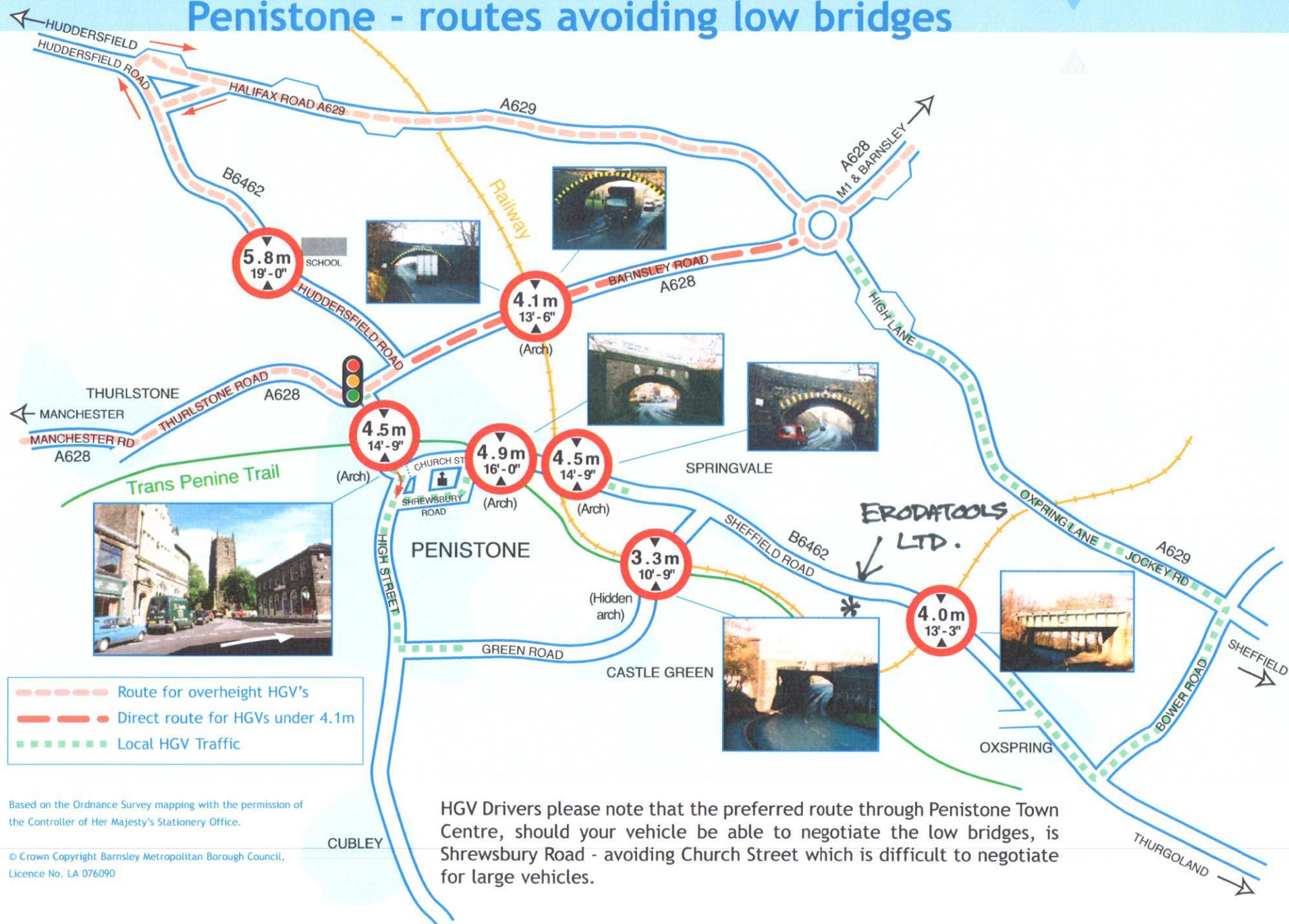
**BARNSELY**  
Metropolitan Borough Council

Produced by BMBC Highways Service 01226 773555  
with grant aid from the Leader+ programme



**BARNSELY**  
Metropolitan Borough Council

# Penistone - routes avoiding low bridges



- - - Route for overheight HGV's
- Direct route for HGVs under 4.1m
- - - Local HGV Traffic

Based on the Ordnance Survey mapping with the permission of the Controller of Her Majesty's Stationery Office.

© Crown Copyright Barnsley Metropolitan Borough Council, Licence No. LA 076090

HGV Drivers please note that the preferred route through Penistone Town Centre, should your vehicle be able to negotiate the low bridges, is Shrewsbury Road - avoiding Church Street which is difficult to negotiate for large vehicles.